



****Extraordinary Assumptions:** There are a lot of different data sources in this report not all of them match but aid to provide an overall picture of the current situation. COVID-19 Data Source Comparison - https://covid-19.splunkforgood.com/covid_19_datasource_comparison

Daily Situation Summary

Tuesday, September 22, 2020

As of 10:00 AM

COVID-19 by the Numbers

09/22/2020	Riverside	Imperial	Kern	Los Angeles	Orange	San Bernardino	San Diego	San Luis Obispo	Santa Barbara	Ventura	California	United States	Global
Total Cases	56,783	10,496	30,992	260,770	51,233	51,559	44,579	3,393	8,880	12,406	781,694	6,825,697	31,174,627
New Cases	221	0	106	969	234	206	284	24	18	78	3,294	39,345	222,256
Total Cases Per Capita	2,383	5,824	3,510	2,582	1,619	2,414	1,350	1,206	2,001	1,463	1,997	2,067	406
New Cases Per Capita	9	0	12	10	7	10	9	9	4	9	8	12	3
Recovered	52,469	10,974	15,507	Not Reported	46,948	50,401	40,106	3,177	8,669	11,249	399,311	4,312,988	23,225,714
Total Deaths	1,153	314	354	6,353	1,128	908	760	27	110	143	15,018	199,462	962,613
New Deaths	0	0	0	23	1	0	0	0	0	0	31	438	3,479
Deaths Per Capita	48.38	174.24	40.09	62.91	35.65	42.52	23.01	9.59	24.79	16.86	38.36	60.40	12.53
Presumptive active cases	3,161	-792	15,131		3,157	250	3,713	189	101	1,014	367,365	2,313,247	6,986,300
% of State's Cases	7.26%	1.34%	3.96%	33.36%	6.55%	6.60%	5.70%	0.43%	1.14%	1.59%	11.45%	21.90%	
Currently in Hospitals	186	20	71	1,113	237	218	267	7	26	57	3,459		
Total Hospital Beds	3,315	259	1,281	19,800	5,614	3,803	6,626	451	666	1,248	66,616		
Currently in ICU	47	8	19	207	64	49	73	3	5	19	811		
ICU Beds Available	112	7	64	989	235	175	300	21	64	59	2,903		
Case Fatality Rate	2.0%	3.0%	1.1%	2.4%	2.2%	1.8%	1.7%	0.8%	1.2%	1.2%	1.9%	2.9%	3.1%
Population*	2,383,286	180,216	883,053	10,098,052	3,164,182	2,135,413	3,302,833	281,455	443,738	848,112	39,148,760	330,249,194	7,679,405,000
% of Population	6.09%	0.46%	2.26%	25.79%	8.08%	5.45%	8.44%	0.72%	1.13%	2.17%	0.24%	0.0889%	

Sources: CDPH, WHO, CDC

The date for which case statistics and hospital data were reported. Hospital COVID data are self-reported through a portal managed by the California Hospital Association and pulled at 2pm. COVID case statistics are reported by local health departments to CalREDIE and are pulled at 2pm. Hospital data and case statistics are integrated by the California Department of Technology and made available through the Open Data Portal the following morning. CA Open Data Portal is at least 24 Hours behind although a backlog of new case reports at the State level has ostensibly been cleared, some County dashboards still contain notes that indicate data are missing. *California-Demographics.com made by Cubit - a demographic data provider & census.gov

Presumptive active cases - A calculation (Total Cases - Recovered - Dead) (LA County does not report recovery rates and Imperial County case data reporting is delayed to the state data source)

News
More detail on page 2
US Data
More detail on page 6

State Data
More detail on page 11
Riverside County Data
More detail on page 14

Weather
More detail on page 15
Wildfire /PSPS
More detail on page 21

Air Quality Index
More detail on page 25

News – The collection of news articles is related to COVID-19. The inclusion or order of articles is not intended to reflect their importance, nor is it intended to endorse the political viewpoints or affiliations included in news coverage.

Opera canceled in Spain after spectators protest lack of social distancing

- Spain's main opera house has come under fire after a show had to be canceled amid loud protests from spectators complaining about the lack of social distancing in upper-circle seats. Videos shared online by several attendees to Sunday's performance of Giuseppe Verdi's "Un ballo in maschera" at the Royal Theatre in Madrid showed some full rows in the highest and cheapest audience platform, while attendance at the pricier floor area had been reduced leaving empty seats.
- The performance was canceled after several rounds of applause and shouting during the performance and despite the theater relocating some spectators and offering to return the value of their tickets, the Royal Theatre said in a statement.
- The theater, which has launched an investigation into the incident, said that attendance had been reduced to 905 seats, or 51.5% of the total, due to the coronavirus pandemic. Current rules in Madrid limit cultural performances to 75% of the audience.
<https://www.cbsnews.com/news/coronavirus-spain-opera-canceled-lack-social-distancing/>

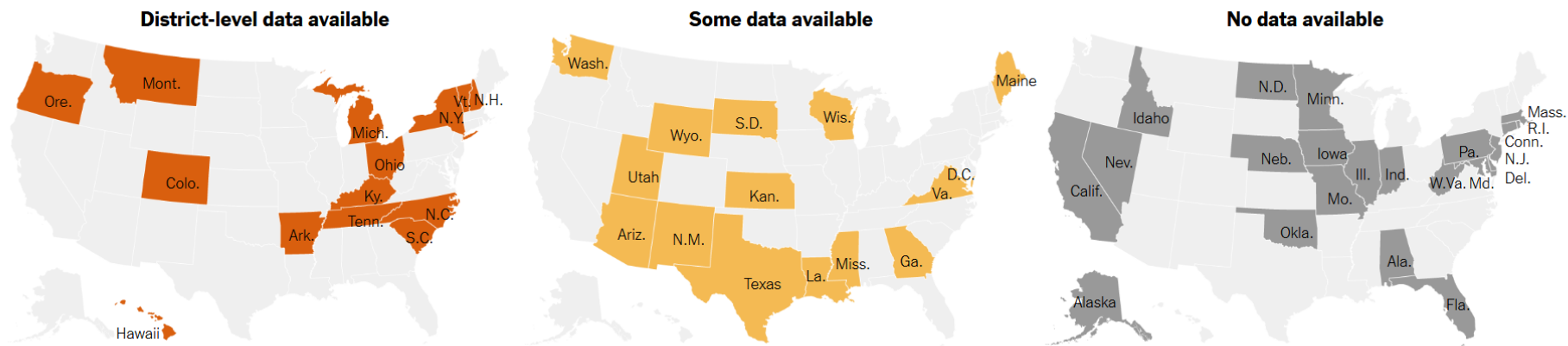
Chinese tycoon who criticized Xi Jinping's handling of coronavirus jailed for 18 years

- A Chinese billionaire who criticized President Xi Jinping's handling of the coronavirus pandemic has been jailed for 18 years on corruption charges, a court said Tuesday.
- Ren Zhiqiang, a retired real-estate tycoon with close ties to senior Chinese officials, disappeared in March after he allegedly penned a scathing essay that month criticizing Xi's response to the coronavirus epidemic. He was later charged with corruption-related offenses.
- On Tuesday, a court in Beijing found Ren guilty on multiple charges, including embezzling some \$16.3 million (110.6 million yuan) in public funds, accepting bribes, and abuse of power that caused losses totaling \$17.2 million (116.7 million yuan) for the state-owned property company that he once headed.
- Judges sentenced him to 18 years in prison and imposed a fine of \$620,000 (4.2 million yuan). The court said he "voluntarily confessed all of his crimes" and "was willing to accept the court's verdict after all of his illegal gains were recovered."
<https://www.cnn.com/2020/09/22/asia/china-ren-zhiqiang-xi-jinping-intl-hnk/index.html>

Alitalia airline offering 'Covid-tested' flights

- Alitalia is an airline betting that the answer to that question is "yes."
- The Italian national carrier has announced that it will trial flights between Rome and Milan where every single passenger has to confirm that they have tested negative for the virus. These flights are identified as "Covid-tested."
- There are two ways to do that: by getting tested within 72 hours of flying and bringing a negative certificate to the airport, or by getting a negative result of a rapid antigen test at the airport's Covid testing facility. These flights will have a dedicated security line for extra safety.
- Right now, this testing procedure isn't significantly different from what many airlines are doing around the world. But labeling the flight "Covid-tested" could provide much-appreciated peace of mind to travelers who are antsy about boarding a plane amid a pandemic.
<https://www.cnn.com/travel/article/alitalia-coronavirus-free-flights/index.html>

What We Know About Coronavirus Cases in K-12 Schools So Far

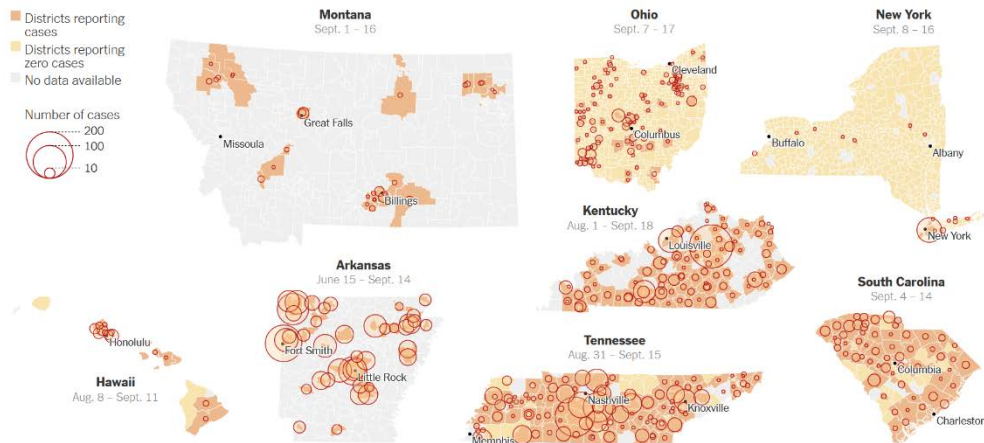


- Schools are not islands, and so it was inevitable that when students and teachers returned this fall to classrooms, coronavirus cases would follow them.
- But more than a month after the first school districts welcomed students back for in-person instruction, it is nearly impossible to tally a precise figure of how many cases have been identified in schools.

- There is no federal effort to monitor coronavirus cases in schools, and reporting by school districts is uneven. One independent effort has counted more than 21,000 cases this school year.
- While some districts regularly disclose their active cases, others have cited privacy concerns to withhold information, a move that has frustrated parents, educators and public health experts trying to assess the risk of exposure in schools and the potential impact on the larger community. Eleven states do not publish information on school cases, leaving many of the nation's students and parents in the dark.

<https://www.nytimes.com/interactive/2020/09/21/us/covid-schools.html>

State-reported coronavirus cases by district
These states provide case data at the local level.



Cruise line association announces 'mandatory' coronavirus regulations for resuming cruises in the Americas

- An association of dozens of major cruise lines has announced the voluntary adoption of new health protocols — which would be mandatory for its members — in the hopes of resuming cruise voyages in the Americas “during the remainder of 2020.”
- Among these new “core elements” for health and safety, all cruise passengers will be tested for COVID-19 prior to embarkation, and all guests will be required to wear masks when physical distancing is not possible.
- Cruise Lines International Association (CLIA), which counts Carnival, Royal Caribbean and Norwegian cruise lines as members, announced the new measures, or “mandatory core elements,” in a news release Monday.
- The new protocol will be submitted to the CDC on behalf of CLIA’s member lines and would apply to all oceangoing ships affected by the CDC’s No Sail Order, which advises against resuming cruise operations at least until Sept. 30, when the order expires.

<https://www.foxnews.com/travel/clia-cruise-lines-announces-mandatory-regulations-resuming-cruises-masks-testing>

Parents charged over teen party that sparked coronavirus concerns, led entire school to go remote

- Two Massachusetts parents and their teenage child are facing criminal charges in connection to a party that sparked coronavirus concerns and led the town's entire high school to delay in-person learning.
- The parents and teen in Sudbury, Massachusetts, were charged with violating the state's social host law, the Sudbury police chief, Scott Nix, told NBC News on Tuesday morning. Under the law, “whoever furnishes alcohol” to underage drinkers faces a fine of up to \$2,000, imprisonment for up to a year, or both.
- The adults were charged with the misdemeanor in Framingham District Court and their child in Framingham Juvenile Court, the chief said.

<https://www.nbcnews.com/news/us-news/parents-charged-over-teen-party-sparked-coronavirus-concerns-led-entire-n1240685>

California’s COVID-19 positivity rate drops below 3% for the first time

- The share of Californians who tested positive for COVID-19 in the last week dipped below 3% for the first time, a sign that the Golden State is finally starting to beat back the spread of the coronavirus, officials said Monday.
- Just 3.1% of Californians who were tested over the last two weeks received a positive result, and that ratio dropped to 2.8% in the last seven days, state officials said. Hospitals in California are treating the fewest patients with the virus since April, and admissions to the state’s intensive care units have been dropping steadily, too.
- It’s a rare piece of good news for 40 million Californians, who are contending with raging wildfires and toxic air quality on top of the economic, physical and emotional effects of the coronavirus pandemic.

<https://www.latimes.com/california/story/2020-09-21/california-covid19-positivity-rate-drops-below-3-percent-for-the-first-time>

RELATED

California’s positivity rate hits all-time low as testing ramps up again

<https://www.mercurynews.com/2020/09/22/coronavirus-californias-positivity-rate-hits-all-time-low-as-testing-ramps-up/>

Reopening of Orange County schools now delayed to Sept. 22, at the earliest

- Some Orange County schools opened their doors Wednesday for the first time in months, with even more students possibly returning to classrooms following the county's removal from California's COVID-19 watch list.
- O.C. was removed from the list Sunday. The state mandates a county must be off the list for 15 days before all schools can reopen.
- Fairmont Schools were among dozens given permission to reopen.

<https://abc7.com/school-reopening-orange-county-schools-oc/6389814/>

RELATED

Orange County Could Move Into Orange Tier Within a Week, Loosen Coronavirus Restrictions Further

- Orange County's COVID-19 numbers are improving enough to move it up a level to the orange tier within a week if trends continue, officials said Monday.
- The overall positivity rate is expected to go from 3.9% to 3.1% and the daily case count per 100,000 people is expected to drop from 4.7% to 3.6%, said Orange County CEO Frank Kim. The percentages could be up or down, but in that neighborhood, Kim said.
- "I would expect we look orange tomorrow and that's week one," Kim said.

<https://www.nbclosangeles.com/news/coronavirus/orange-county-could-move-into-orange-tier-within-a-week-loosen-coronavirus-restrictions-further/2432025/>

Riverside County could move to red tier on state COVID system; county to vote on plan to reopen faster

- Riverside County could move from the purple to the red tier on the state's COVID-19 tracking system, which would allow more businesses to reopen, as early as Tuesday.

<https://abc7.com/riverside-county-covid-coronavirus-businesses/6500571/>

One Good Thing

- Stories about the kindness of strangers and individuals who sacrifice for others.

<https://apnews.com/OneGoodThing> & <https://www.goodnewsnetwork.org/>

[Cairo choir sends musical message of hope amid virus gloom](#)





U.S. Data

<https://covid.cdc.gov/covid-data-tracker/#social-impact>

Social Impact COVID-19 Events in the United States

2 EVENTS
Past 24 hours

Map of news reports related to social impact events resulting from the COVID-19 outbreak in the United States, such as school closures, localized outbreaks, state of emergency declarations, etc.

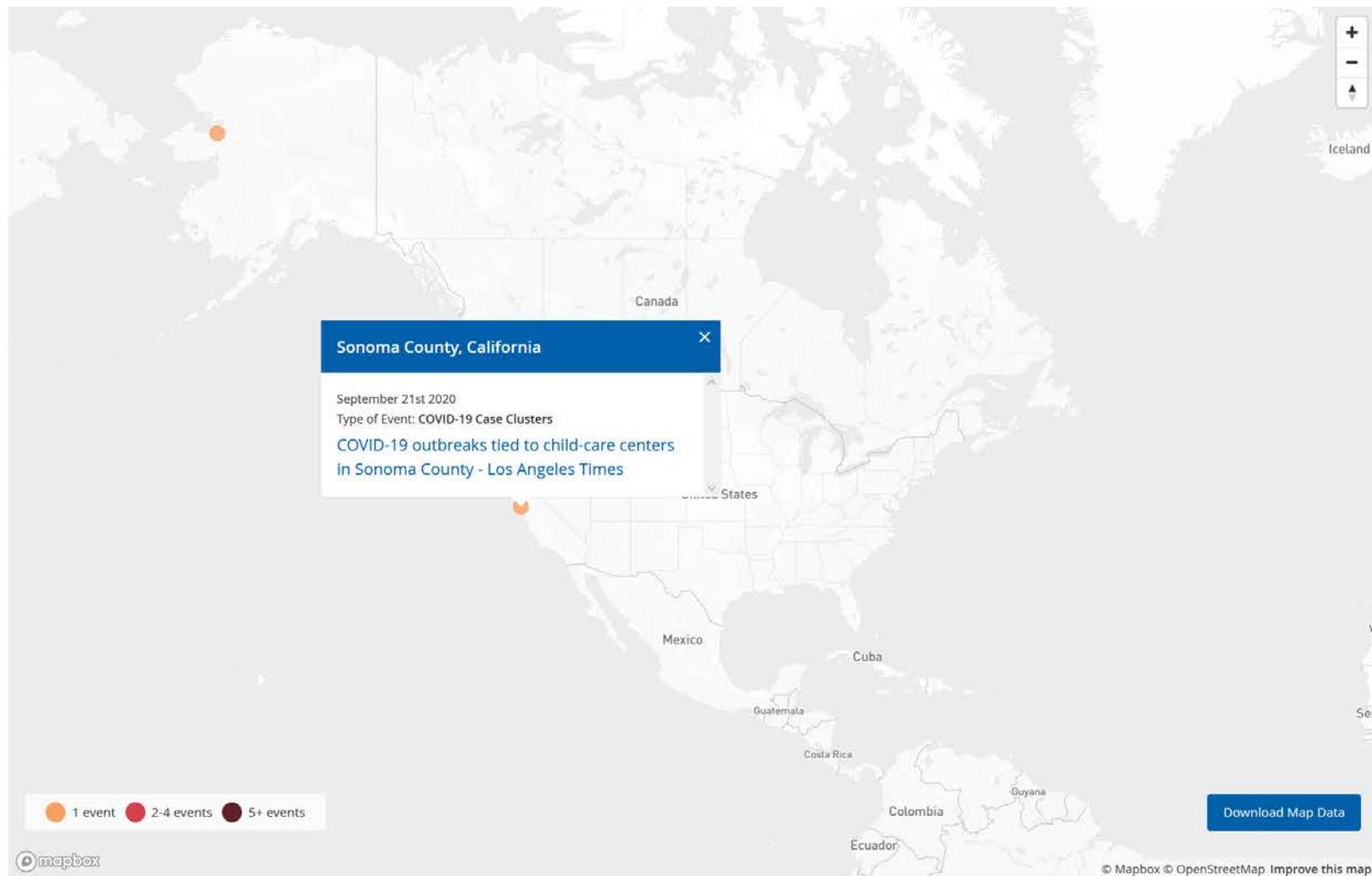
DATE RANGE

Past 24 hours

TYPE OF EVENT

COVID-19 Case Clusters

About this Map | Developed by HealthMap



Social Impact COVID-19 Events in the United States

3 EVENTS
Past 48 hours

Map of news reports related to social impact events resulting from the COVID-19 outbreak in the United States, such as school closures, localized outbreaks, state of emergency declarations, etc.

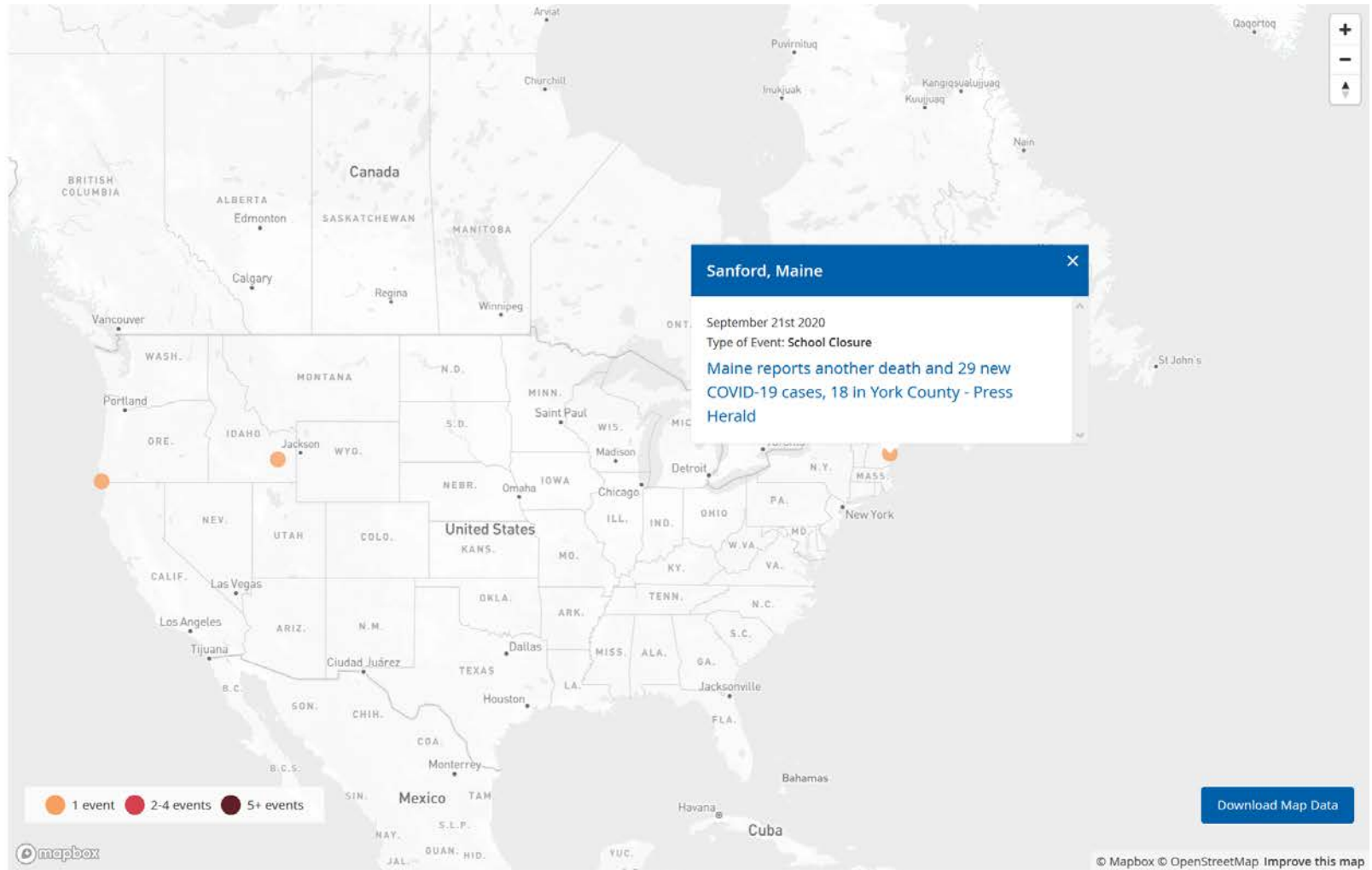
DATE RANGE

Past 48 hours

TYPE OF EVENT ?

School Closure

[About this Map](#) | Developed by HealthMap



COVID-19 Update



Situation: Upward trajectory in COVID-19 case count continues across 23 (+8) states/territories, with 14 (+4) states/territories in a plateau status, and 19 (+11) states/territories on a downward trajectory. 18,650 (-616) Federal employees deployed / activated; 1,474 (-53) FEMA employees deployed. (COVID-19 SLB, as of Sep 21)

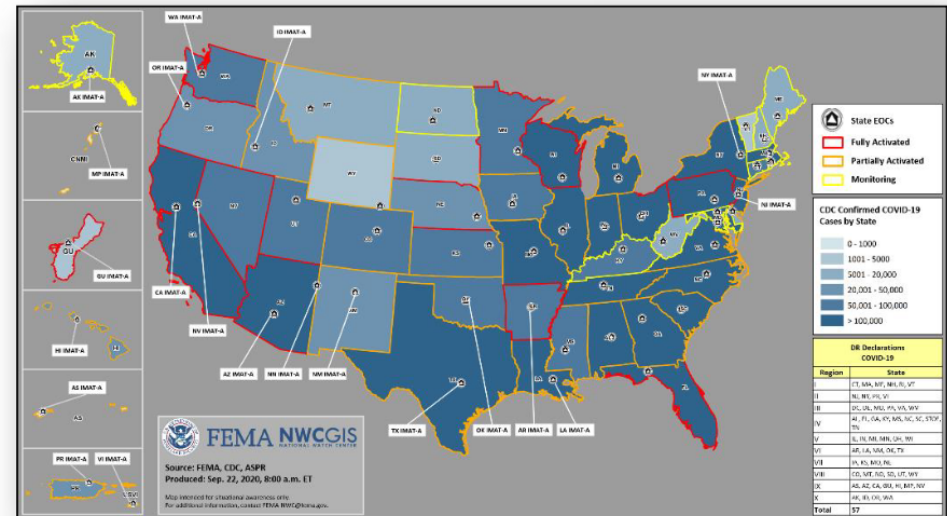
Nationwide Testing: 104,184,580 (+2,756,928) cumulative (as of Sep 21)

COVID-19 positive cases continue to increase globally (CDC COVID-19 update as of Sep 21)

- Confirmed Cases of COVID-19
 - United States: 6,786,352 (+37,417)
 - Worldwide: 30,905,162 (+279,475)
 - Deaths caused by COVID-19
 - United States: 199,024 (+270)
 - Worldwide: 958,703 (+4,798)

Response:

- NRCC conducting COVID response operations
- Regions I, II, III, V, & X RRCCs at Level III
- Region VI at Level II
- Regions IV, VII, VIII, & IX RRCCs are rostered
- Regions VII, VIII, & IX COVID-19 working from the Virtual JFO
- NWC, all RWCs, and MOCs are monitoring



CDC Guidance Documents

<https://www.cdc.gov/coronavirus/2019-ncov/communication/guidance-list.html?Sort=Date%3A%3Adesc>

[Guidance for Reopening Buildings After Prolonged Shutdown or Reduced Operation](#)

Ensure that your water system is safe to use after a prolonged shutdown to minimize the risk of Legionnaires' disease and other diseases associated with water.

Date: 9/21/20

Audience: [Community Settings](#), [Public Health Professionals](#)

[Interim Laboratory Biosafety Guidelines for Handling and Processing Specimens Associated with Coronavirus Disease 2019 \(COVID-19\)](#)

General and specific biosafety guidelines for handling SARS-CoV-2 specimens.

Date: 9/18/20

Audience: [Laboratory](#)

[Overview of Testing for SARS-CoV-2 \(COVID-19\)](#)

Summary of considerations and current CDC recommendations regarding SARS-CoV-2 testing.

Date: 9/17/20

Audience: [Health Departments](#), [Healthcare Professionals](#), [State and Local Government](#)

[Guidance for Reopening Buildings After Prolonged Shutdown or Reduced Operation](#)

Ensure that your water system is safe to use after a prolonged shutdown to minimize the risk of Legionnaires' disease and other diseases associated with water.

Date: 9/17/20

Audience: [Community Settings](#), [Public Health Professionals](#)

[COVID-19 Parental Resources Kit – Young Adulthood](#)

Young adults' social, emotional, or mental well-being may be impacted by the pandemic. Learn what you can do to help ensure their well-being.

Date: 9/16/20

Audience: [Colleges and Universities](#), [General Public](#)

[COVID-19 Parental Resources Kit – Childhood](#)

Children's social, emotional, or mental well-being maybe impacted by the pandemic. Learn what you can do to help ensure their well-being.

Date: 9/15/20

Audience: [General Public](#)

[Operational Considerations for Personal Protective Equipment in the Context of Global Supply Shortages for Coronavirus Disease 2019 \(COVID-19\) Pandemic: non-US Healthcare Settings](#)

Considerations for personal protective equipment (PPE) in the context of global supply shortages in non-US healthcare settings.

Date: 9/14/20

Audience: [Healthcare Facilities](#), [Healthcare Professionals](#)

[Guidance for General Population Disaster Shelters During a Pandemic](#)

Date: 9/14/20

Audience: [Colleges and Universities](#), [First Responders](#), [Healthcare Facilities](#), [Healthcare Professionals](#), [High-Risk Populations](#), [Public Health Professionals](#), [Schools](#), [State and Local Government](#)

[Interim Operational Considerations for Public Health Management of Healthcare Workers Exposed to or with Suspected or Confirmed COVID-19: non-U.S. Healthcare Settings](#)

These recommendations are intended to be used by healthcare facilities and public health authorities in non-US healthcare settings, particularly focusing on low- and middle-income countries, assisting with the management of HCWs exposed to a person with confirmed or suspected COVID-19.

Date: 9/11/20

Audience: [Healthcare Facilities](#), [Healthcare Professionals](#)

[Know When to Delay your Travel to Avoid Spreading COVID-19](#)

Advice on when and how long people should delay their domestic or international travel to avoid spreading COVID-19.

Date: 9/10/20

Audience: [Travel](#)

[Additional COVID-19 Guidance for Caregivers of People Living with Dementia in Community Settings](#)

People caring for loved ones with dementia can take steps to prevent illness and stay healthy during the COVID-19 pandemic.

Date: 9/10/20

Audience: [High-Risk Populations](#)

[Implementing Safety Practices for Critical Infrastructure Workers Who May Have Had Exposure to a Person with Suspected or Confirmed COVID-19](#)

Find CDC's guidance for critical workers on how to protect workers who may have been exposed to COVID-19.

Date: 9/10/20

Audience: [Businesses](#)



California Takes Action to Combat COVID-19

<https://www.gov.ca.gov/california-takes-action-to-combat-covid-19/>

State Data

<https://covid19.ca.gov/>
<https://update.covid19.ca.gov/#top>
<https://www.cdph.ca.gov/Programs/CID/DCDC/Pages/Immunization/ncov2019.aspx#>

New website and guidance “Safer Economy Blueprint”

<https://covid19.ca.gov/safer-economy>

Statewide industry guidance to reduce risk

<https://covid19.ca.gov/industry-guidance/#top>
<https://www.cdph.ca.gov/Programs/CID/DCDC/Pages/Guidance.aspx>

Data models

<https://covid19.ca.gov/data-and-tools/>



Office of Governor
GAVIN NEWSOM

Press Releases, Executive Orders, Media Advisories,
Proclamations, and “On the Record” Column

<https://www.gov.ca.gov/newsroom/>

California COVID-19 By The Numbers

September 21, 2020

Numbers as of September 20, 2020

CALIFORNIA COVID-19 SPREAD

781,694 (+3,294)
CASES

Ages of Confirmed Cases

- 0-17: 80,508
- 18-49: 468,969
- 50-64: 147,624
- 65+: 83,683
- Unknown/Missing: 910

Gender of Confirmed Cases

- Female: 394,632
- Male: 380,480
- Unknown/Missing: 6,582

15,018 (+31)
Fatalities

Hospitalizations

Confirmed COVID-19
2,573/811
Hospitalized/in ICU

Suspected COVID-19
886/149
Hospitalized/in ICU

For county-level
hospital data:
bit.ly/hospitalasca

Your actions **save lives.**

For county-level data:
data.chhs.ca.gov
covid19.ca.gov



Tracking COVID-19

In California, Updated September 22, 2020 at 11:00 AM with
data from September 21, 2020

Cases **784,324** +0.3%

Deaths **15,071** + 0.4%

Tests **13,804,055**

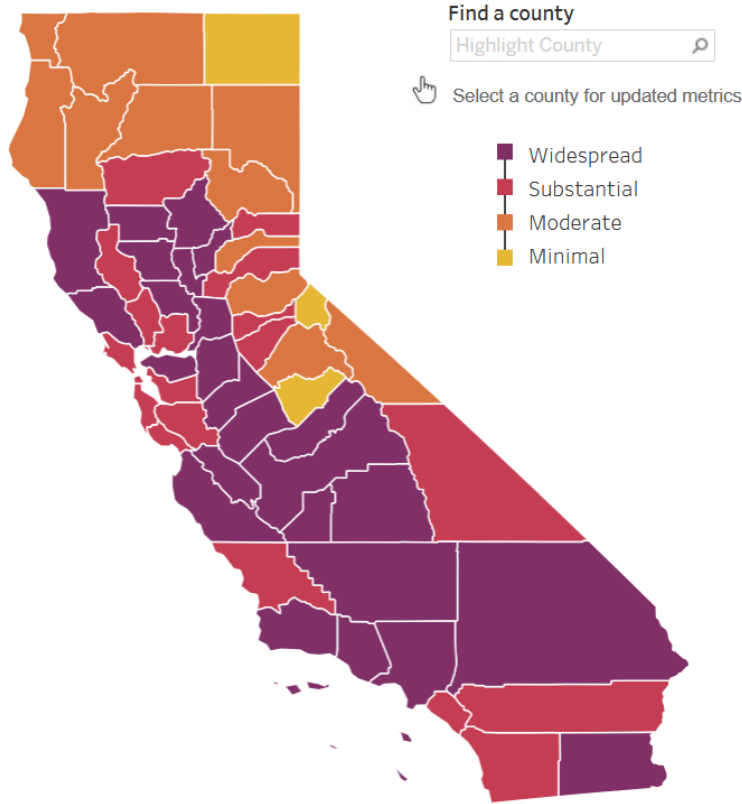
Statewide metrics

6.4

New COVID-19 positive cases per day per 100K

3.6%

Positivity rate



	Higher Risk → Lower Risk of Community Disease Transmission			
	Widespread Tier 1	Substantial Tier 2	Moderate Tier 3	Minimal Tier 4
Measure*				
Adjusted Case Rate for Tier Assignment** (Rate per 100,000 excluding prison cases, 7 day average with 7 day lag)	>7	4-7	1-3.9	<1
Testing Positivity*** (Excluding prison cases, 7 day average with 7 day lag)	>8%	5-8%	2.4-9%	<2%

CDPH News Releases 2020

<https://www.cdph.ca.gov/Programs/OPA/Pages/New-Release-2020.aspx>

State Officials Announce Latest COVID-19 Facts

September 21, 2020 - The California Department of Public Health (CDPH) today announced the most recent statistics on COVID-19.

State Officials Announce Latest COVID-19 Facts

September 20, 2020 - The California Department of Public Health (CDPH) today announced the most recent statistics on COVID-19.

State Officials Announce Latest COVID-19 Facts

September 19, 2020 - The California Department of Public Health (CDPH) today announced the most recent statistics on COVID-19.

State Officials Announce Latest COVID-19 Facts

September 18, 2020 - The California Department of Public Health (CDPH) today announced the most recent statistics on COVID-19.

CDPH and Rabbis from Three Jewish Denominations Share a Message of Health for the High Holy Days

September 17, 2020 – As the Jewish community prepares to observe the High Holy Days of Rosh Hashanah and Yom Kippur, the California Department of Public Health (CDPH) and Rabbis representing Reform, Conservative and Orthodox Judaism are reminding members of the faith to observe this important time of spiritual observance and community while still practicing social distancing.

State Officials Announce Latest COVID-19 Facts

September 17, 2020 - The California Department of Public Health (CDPH) today announced the most recent statistics on COVID-19.



Riverside County Data

<https://www.rivcoph.org/coronavirus>

RUHS Public Health News:

- [Third round of business assistance grant applications to open Sept. 16 with expanded eligibility](#) - September 14, 2020
- More residents needed for COVID testing to slow the spread, move into red tier [English](#) / [Spanish](#) - September 10, 2020
- Riverside County health officials urge residents to take precautions because of smoke, ash from fires [English](#) / [Spanish](#) - September 8, 2020
- [Continue coronavirus safety measures during holiday weekend](#) - September 3, 2020
- Cool centers open during heatwave, COVID testing sites to close for the weekend [English](#) / [Spanish](#) - September 3, 2020
- Riverside County reports first flu-related death of 2020-21 influenza season [English](#) / [Spanish](#) - September 2, 2020
- [Riverside County Takes Action to Address Suicide, Celebrate Recovery](#) - September 1, 2020
- Slow the spread through social media and creative arts challenges [English](#) / [Spanish](#) - September 1, 2020
- Health officials report first case of MIS-C in child from western Riverside County [English](#) / [Spanish](#) - September 1, 2020
- [Adjusting Permitted Sector Activities](#) - August 31, 2020

<https://covid19.ca.gov/safer-economy/>

Riverside

WIDESPREAD

Many non-essential indoor business operations are closed [Understand the data.](#)

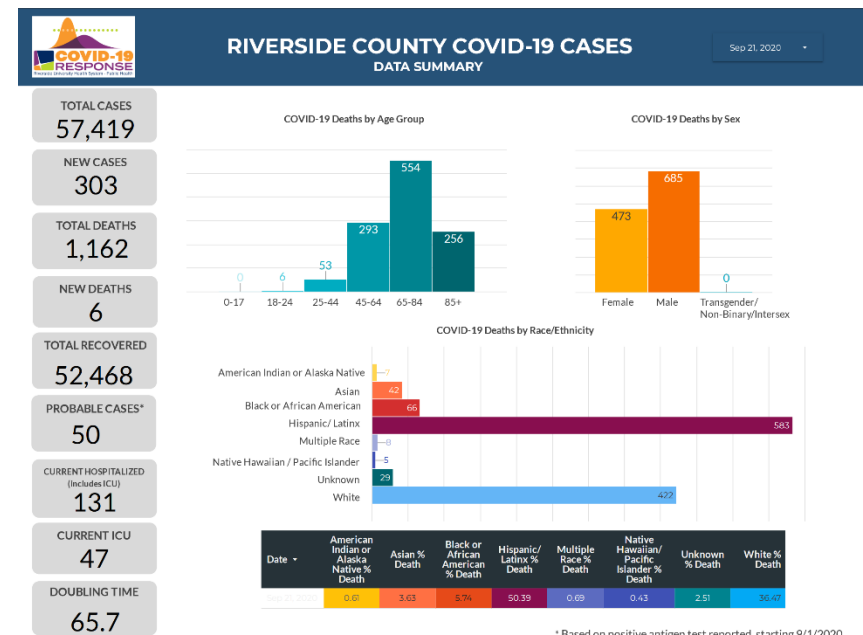
Counties can restrict further. Check with your local health department to find out what restrictions apply.

New dashboard


Click [here](#) for more detailed city/community data and reports

Daily Epidemiology Summary updated 09-21-2020

https://www.rivcoph.org/Portals/0/Documents/CoronaVirus/September/Dashboard/Public%20Daily_COVID-19_Updates%2009.21.20.pdf?ver=2020-09-21-145036-330×tamp=1600725233239



Weather

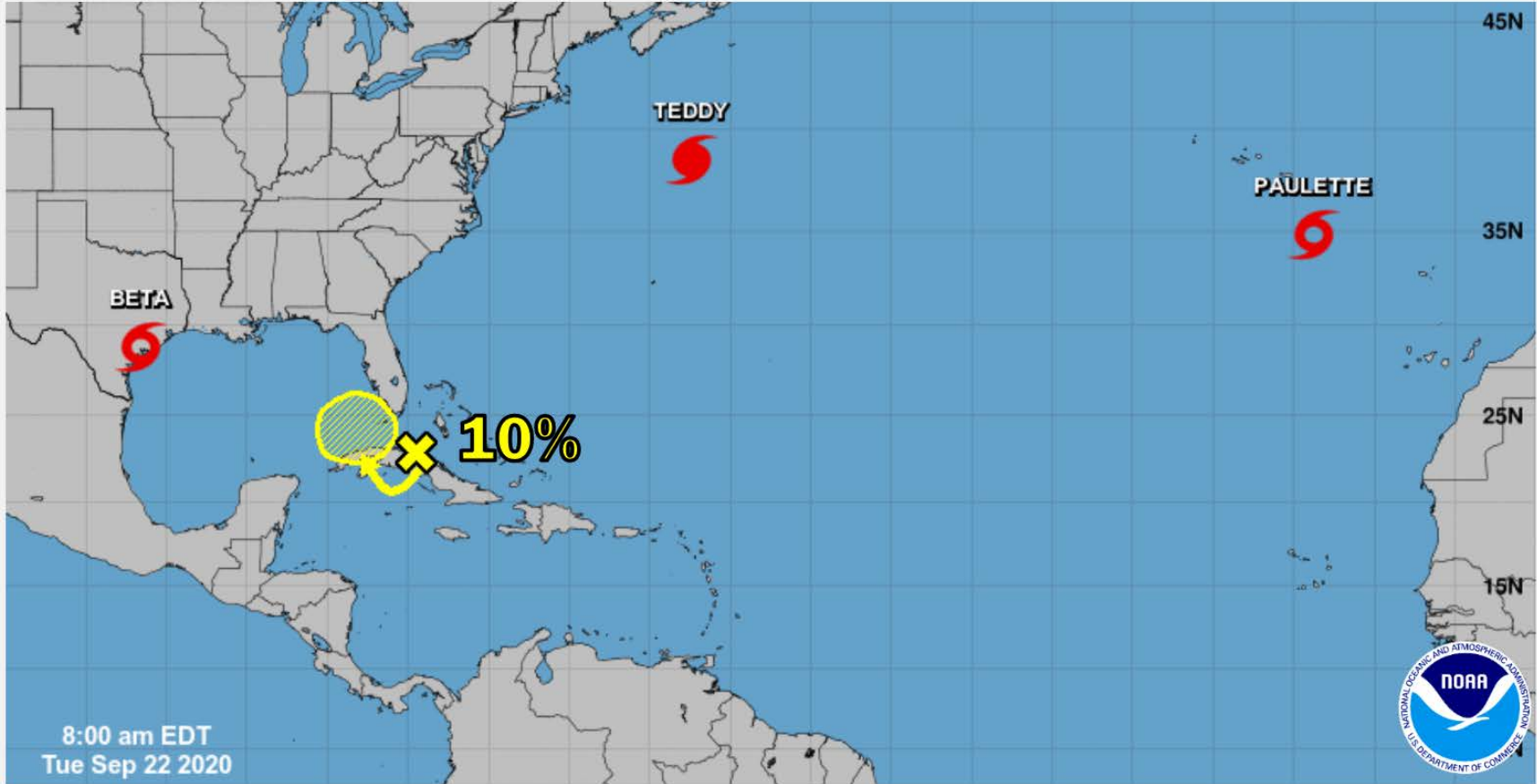
 National Weather Service San Diego, California		<h2>Weather Threats Outlook</h2> 11 AM PDT Tuesday September 22, 2020						
County	Zone	Tue 9/22	Wed 9/23	Thu 9/24	Fri 9/25	Sat 9/26	Sun 9/27	Mon 9/28
San Diego	Beach/Marine	None	None	None	None	None	None	None
	Coast	Night Fog	Night Fog Warm	Night Fog Warm	None	None	None	Warm
	Valleys	Night Fog	Night Fog Warm	Night Fog Warm	None	None	Warm Breezy	Very Warm Breezy
	Mountains	Breezy	Warm	Warm	None	None	Warm Breezy	Warm Breezy
	Deserts	Breezy	Warm	Warm	Warm	Warm	Very Warm	Very Warm
Orange	Beach	None	None	None	None	None	None	None
	Coast	Night Fog	Night Fog Warm	Night Fog Warm	None	None	None	Warm
	Inland	Night Fog	Night Fog Warm	Night Fog Warm	None	None	Warm Breezy	Very Warm Breezy
	Mountains	None	Warm	Warm	None	None	Warm Breezy	Warm Breezy
Riverside	Inland Empire	None	Warm	Warm	Warm	Warm	Very Warm Breezy	Very Warm Breezy
	Mountains	Breezy	Warm	Warm	None	None	Warm Breezy	Warm Breezy
	Desert	Breezy	Warm	Warm	Warm	Warm	Very Warm	Very Warm
San Bernardino	Inland Empire	None	Warm	Warm	Warm	Warm	Very Warm Breezy	Very Warm Breezy
	Mountains	Breezy	Warm	Warm	None	None	Warm Breezy	Warm Breezy
	Desert	Breezy	Warm	Warm	Warm	Warm	Very Warm	Very Warm
		Impact Threat Levels		None	Low	Medium	High	Extreme

Latest hazard threat table: <https://www.wrh.noaa.gov/sqx/event/dsstable.php>

<https://www.weather.gov/forecastpoints#>

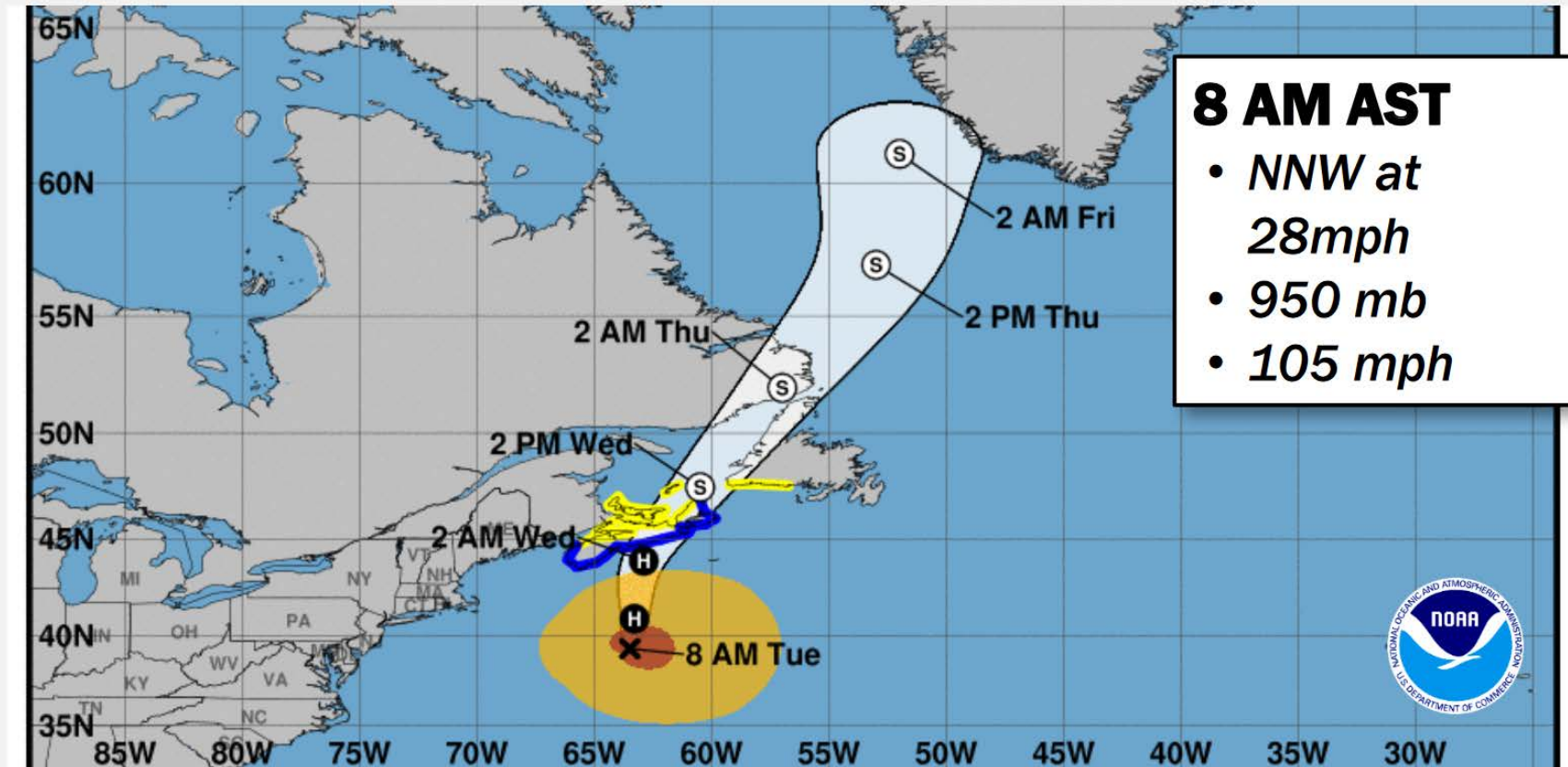
Atlantic Overview

TROPICAL OUTLOOK



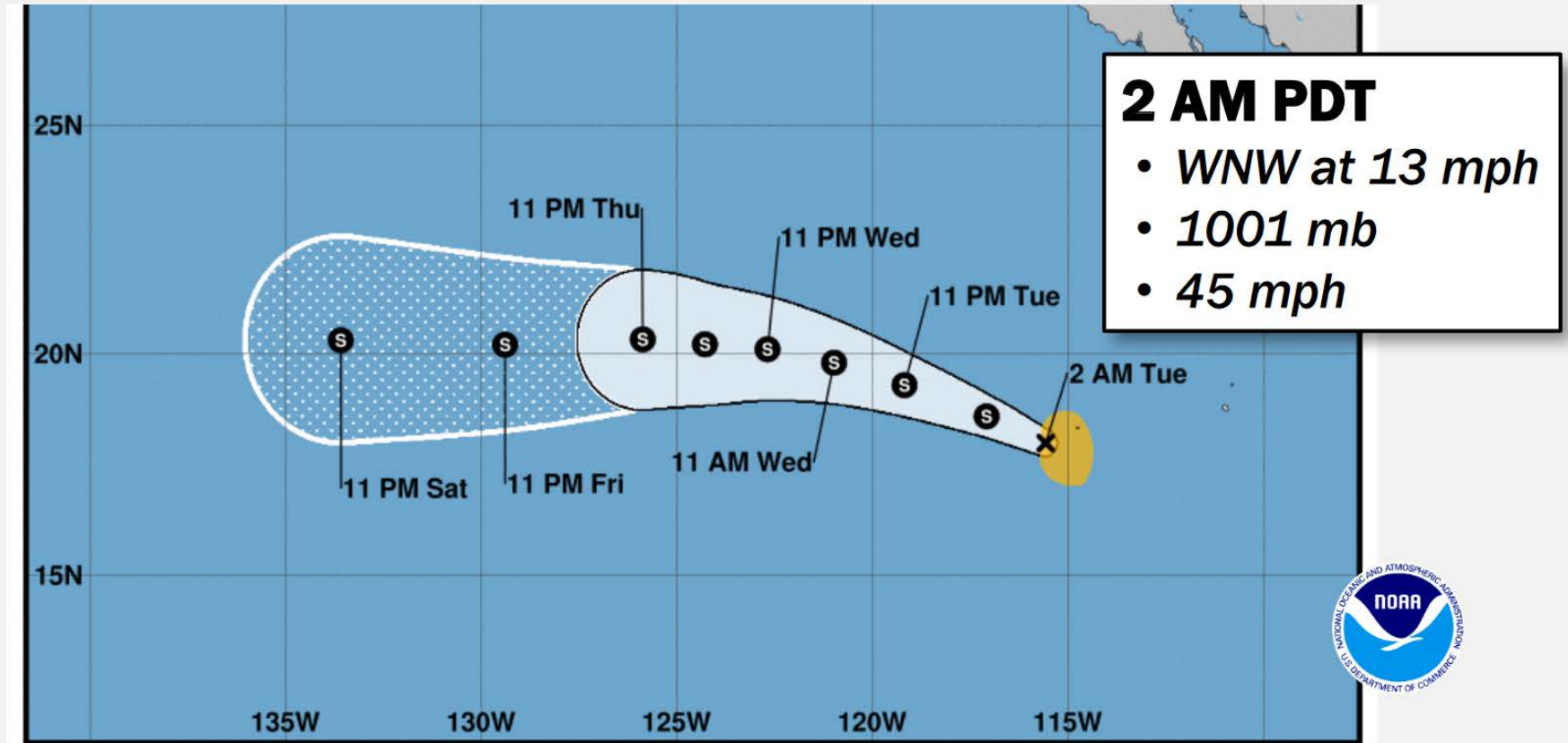
Hurricane Teddy

FORECAST TRACK



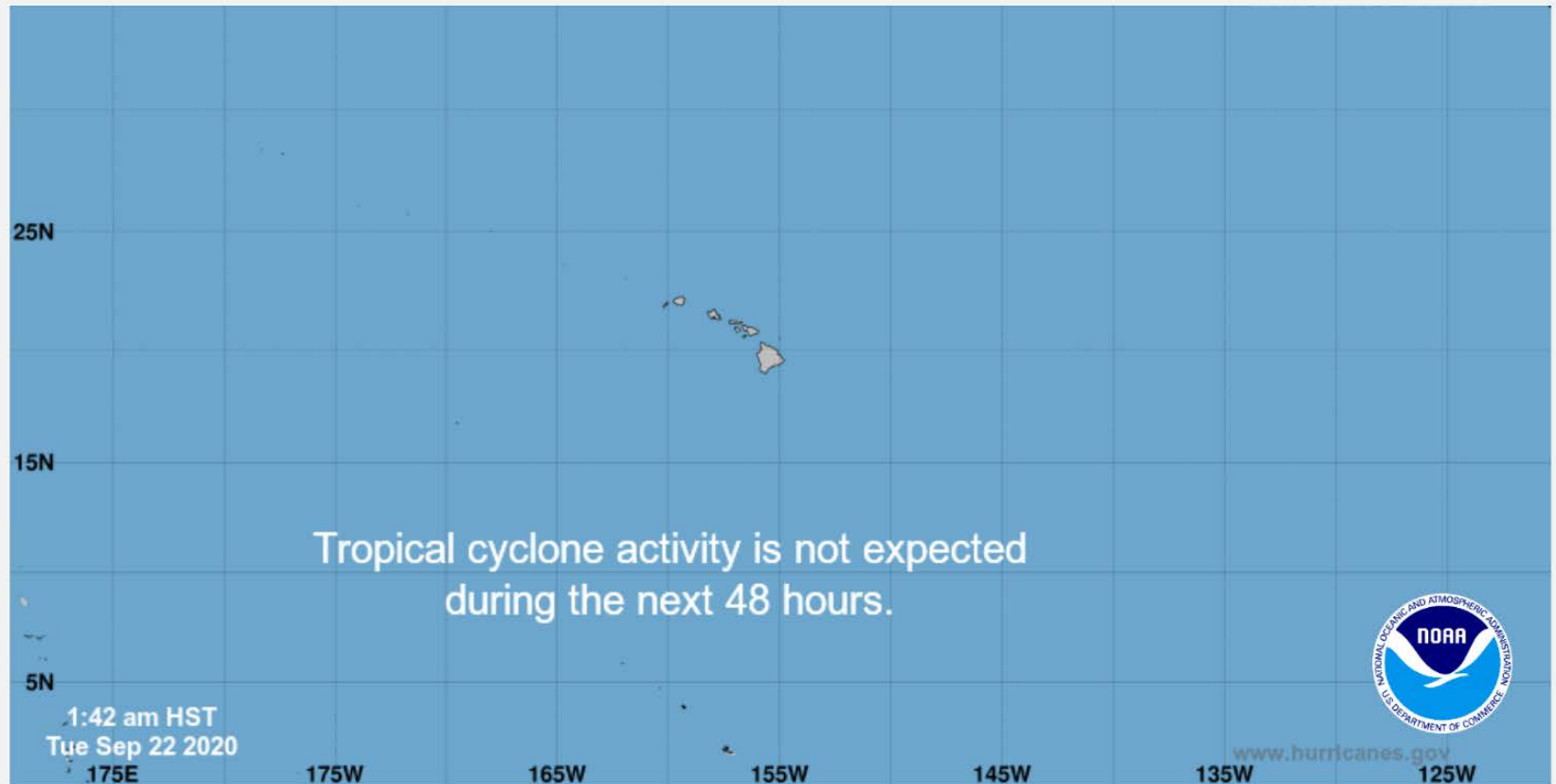
Tropical Storm Lowell

FORECAST TRACK



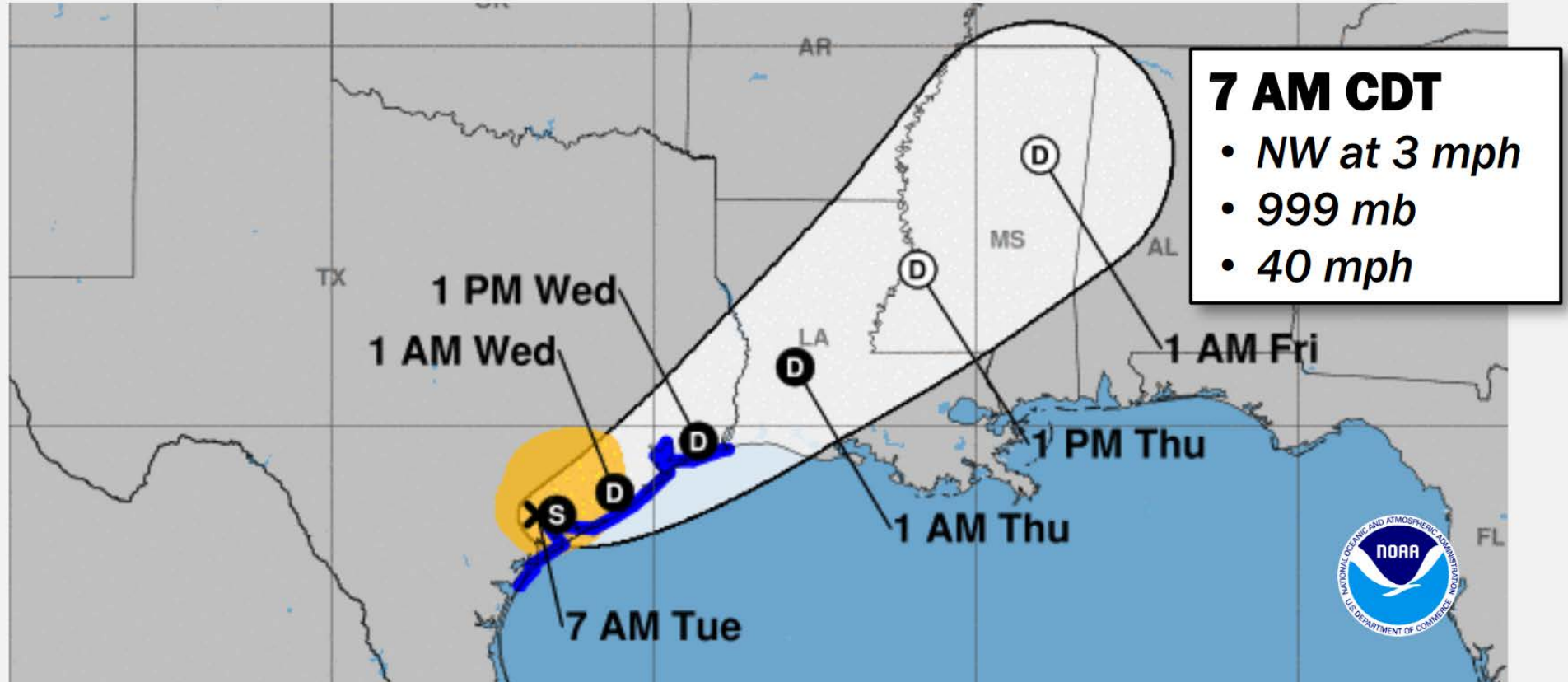
Central Pacific Overview

TROPICAL OUTLOOK



Tropical Storm Beta

FORECAST TRACK



Wildfire / Public Safety Power Shutoff (PSPS)

Wildfires – Western US



Situation: Of the over 6 million acres burned, the National Watch Center continues to track 13 active fires that have burned over 1.9 million acres from the West Coast to the Rocky Mountains. Mandatory evacuations continue throughout the impacted regions. Current U.S. Air Quality Index ranges from "Moderate" to Very Unhealthy" for Central California to northern Washington state. No unmet needs at this time.

FEMA Region VIII: 1 FMAG (CO)

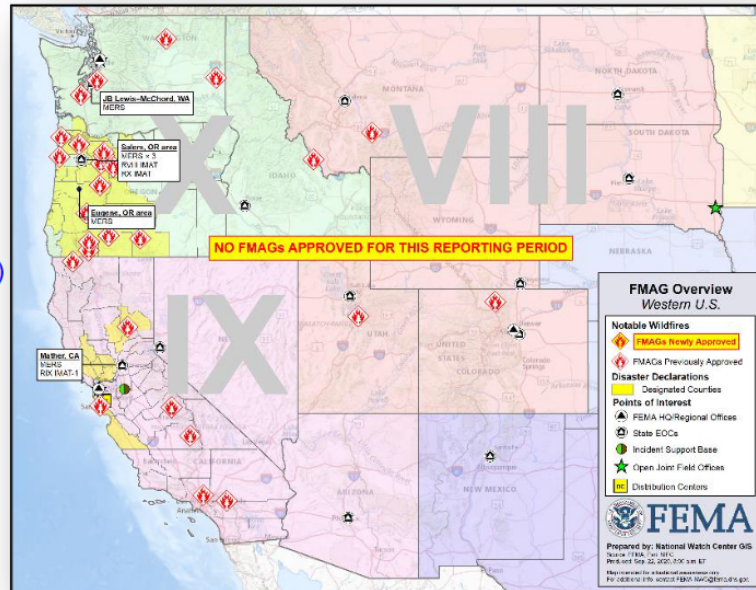
- Acreage burned (FMAGs only): 104,157
- Homes / structures threatened: 3,581 / 0
- Homes / structures damaged: 0 / 0
- Homes / structures destroyed: 27 / 29
- Fatalities / Injuries: 0 / 14
- Evacuations: 7,135 (+4,505)

FEMA Region IX: 6 FMAGs (CA)

- Acreage burned (FMAGs only): 993,558 (+11,251)
- Homes / structures threatened: 19,899 (-29,775) / 192 (-1,079)
- Homes / structures damaged: 71 (-42) / 38 (-47) (-573)
- Homes / structures destroyed: 931 (-1,036) / 574 (-573)
- Fatalities / Injuries: 18 / 64
- Evacuations: 25,195 (-662)

FEMA Region X: 6 FMAGs (OR)

- Acreage burned (FMAGs only): 867,005 (+448)
- Homes / structures threatened: 23,864 (-19,653) / 1,675
- Home / structures damaged: 141 / 154
- Homes / structures destroyed: 1,366 / 1,415
- Fatalities / Injuries: 6 / 24 (+6)
- Evacuations: 75,031



State Response

- CA /OR EOCs at Full Activation (COVID-19 & Wildfires)

Federal Response

- Declarations approved – 2 DRs, 1 EM
- Declarations requested – 1 DR
- Region IX RWC monitoring
 - IMAT deployed to CA EOC (Wildfires)
- Region X RRCC at Level II (Wildfires & COVID-19)
 - IMAT deployed to OR EOC
 - ESF-13 activated; 1 IMT (Eugene) and 2 QRTs deployed to OR (Medford & Eugene)
- Public Health Emergency declared in OR
- EPA conducting Rapid Needs Assessments for 2 counties in CA
- MERS: Salem, OR; Springfield, OR; Central Point, OR; Joint Base Lewis-McChord, WA; Mather, CA
- **US&R:**
 - All resources demobilized as of Sep 20

Wildfire Summary – CA



FEMA

Fire Name (County, ST)	FMAG #	Acres Burned	Percent Contained	Evacuations	Structures (Homes / Other)			Fatalities / Injuries
					Threatened	Damaged	Destroyed	
California (6)								
Creek (Fresno and Madera, CA)	5348-FM-CA	280,425 (+2,057)	30% (+3)	M: 8,337 (-680)	H: 7,759 (-304)	H: 44	H: 566 (+1)	0 / 21
				V: 0	O: 0	O: 27	O: 289 (+1)	
El Dorado (San Bernardino, CA)	5348-FM-CA	22,588 (+12)	60% (+1)	M: 3,467	H: 225 (-17,064)	H: 2	H: 4	1 / 13
				V: 0	O: 27 (-1,079)	O: 4	O: 6	
Slater (Siskiyou, CA)	5361-FM-CA	148,677 (+94)	22% (+4)	M: 2,100	H: 2,648 (-2,410)	H: 10	H: 202	2 / 3
				V: 0	O: 0	O: 1	O: 236	
North Complex (Includes Bear Fire) (Butte, Plumas, and Yuba, CA)	5363-FM-CA (Bear Fire)	298,191 (+4,348)	74% (+10)	M: 3,800	H: 10,000	H: 48 (+2)	H: 1,212 (+166)	15 / 9
				V: 0	O: 0	O: 57 (+6)	O: 668 (+79)	
SQF Complex (Tulare, CA)	5373-FM-CA	137,508 (+1,706)	33% (+15)	M: 3,491	H: 3,188	H: 9 (+1)	H: 150	0 / 14
				V: 0	O: 0	O: 2	O: 34 (+8)	
Bobcat (Los Angeles, CA)	5374-FM-CA	106,179 (+3,044)	13% (-2)	M: 4,000	H: 6,076	H: 7 (+4)	H: 9 (+9)	0 / 4
				V: 0	O: 159	O: 4 (+4)	O: 9 (+7)	

(Evacuations: M = Mandatory / V = Voluntary; Structures: H = Homes and Mixed Commercial/Residential / O = Non-residential Commercial/Other Minor Structures)

Wildfire Summary – OR



FEMA

Fire Name (County, ST)	FMAG #	Acres Burned	Percent Contained	Evacuations	Structures (Homes / Other)			Fatalities / Injuries
					Threatened	Damaged	Destroyed	
Oregon (6)								
*Beachie Creek/Lionshead Complex (Marion, Clackamas, Linn, and Jefferson, OR)	5356-FM-OR	391,691 (+308)	38% / (13)	M: 2,942	H: 9,437	H: 106	H: 734	4 / 13 (+4)
				V: 0	O: 109	O: 98	O: 834	
Holiday Farm (Lane, OR)	5357-FM-OR	173,025	17% (+3)	M: 0	H: 3,667	H: 25	H: 431	1 / 5 (+2)
				V: 0	O: 916	O: 40	O: 337	
Archie Creek (Douglas, OR)	5365-FM-OR	131,598	44% (+3)	M: 1,077	H: 471	H: 0	H: 111	1 / 2 (+2)
				V: 0	O: 0	O: 7	O: 2	
South Obenchain (Jackson, OR)	5367-FM-OR	32,671	70% (+5)	M: 320	H: 803 (-4,434)	H: 0	H: 33	0 / 3
				V: 0	O: 650	O: 0	O: 56	
Riverside (Clackamas, OR)	5366-FM-OR	138,020 (+140)	26% (+1)	M: 70,692	H: 9,486 (-15,219)	H: 10	H: 57	0 / 3
				V: 0	O: 0	O: 9	O: 186	
*Slater (Josephine, OR)	5369-FM-OR	Unknown	0%	*Note: Burning along the border of OR & CA – See under CA for fire details				

* All numbers combined for this complex fire except for the containment percentage

(Evacuations: M = Mandatory / V = Voluntary; Structures: H = Homes and Mixed Commercial/Residential / O = Non-residential Commercial/Other Minor Structures)

Wildfire Summary – CO

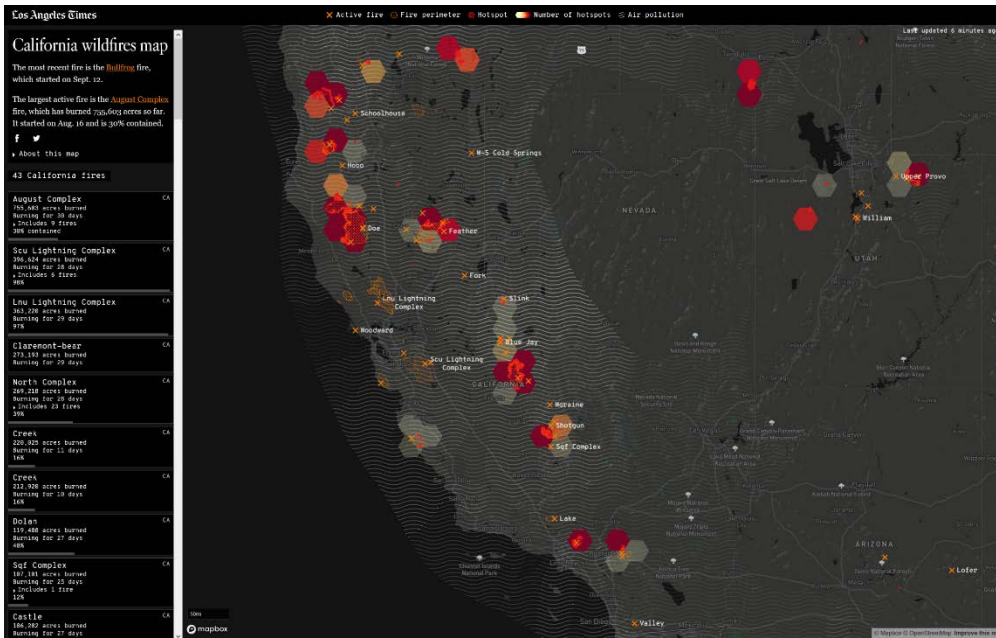


FEMA

Fire Name (County, ST)	FMAG #	Acres Burned	Percent Contained	Evacuations	Structures (Homes / Other)			Fatalities / Injuries
					Threatened	Damaged	Destroyed	
Colorado (1)								
Cameron Peak (Larimer, CO)	5349-FM-CO	104,157	15%	M: 7,135 (+4,505)	H: 3,581	H: 0	H: 27	0 / 14
				V: 0	O: 0	O: 0	O: 29	

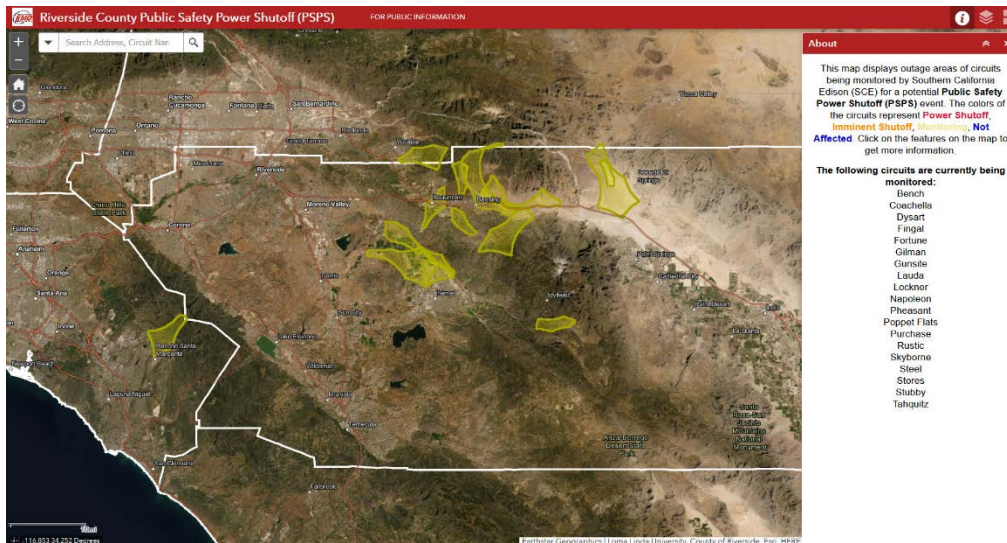
(Evacuations: M = Mandatory / V = Voluntary; Structures: H = Homes and Mixed Commercial/Residential / O = Non-residential Commercial/Other Minor Structures)

<https://www.latimes.com/wildfires-map/>



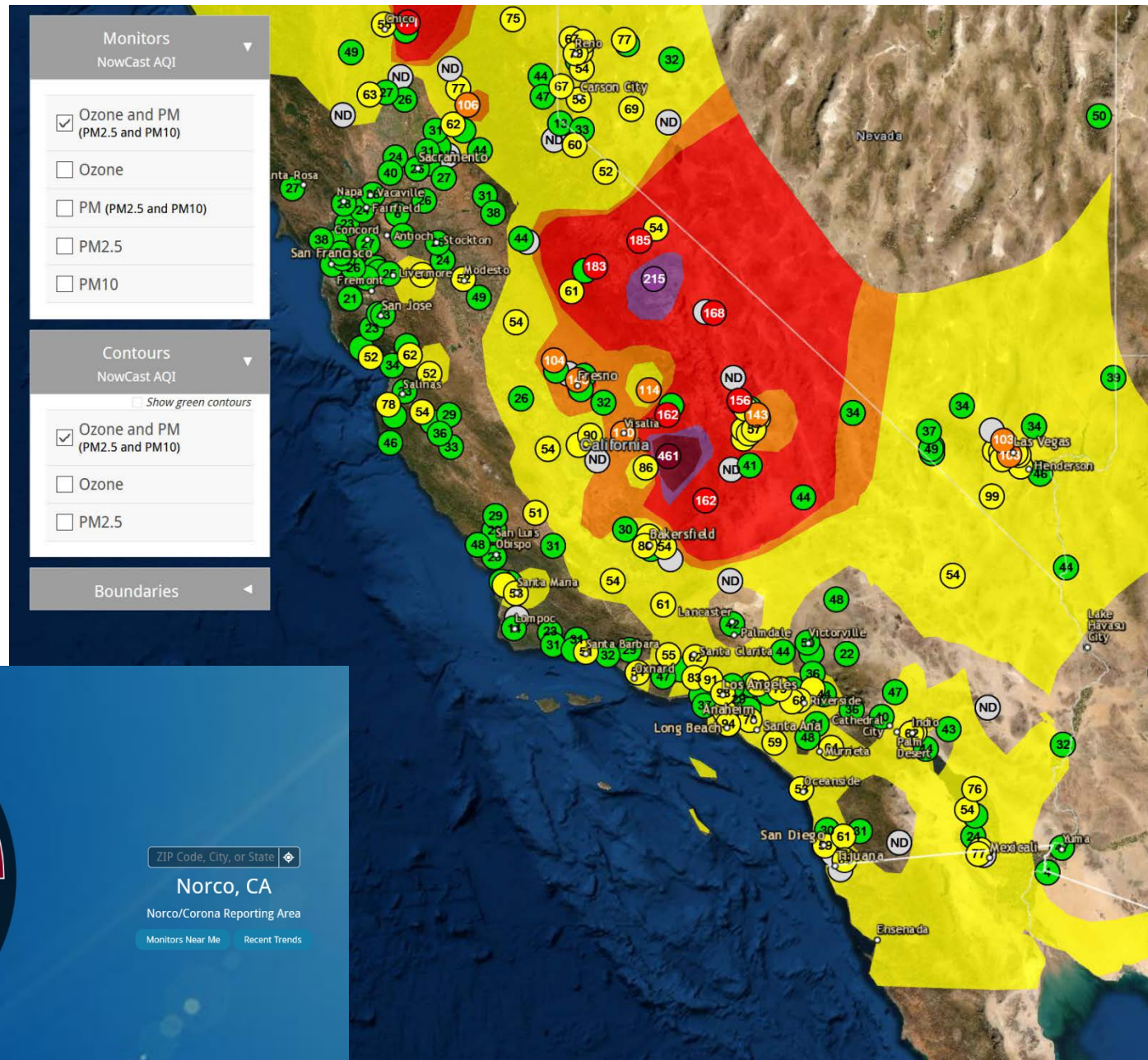
Public Safety Power Shutoff (PSPS)

<https://countyofriverside.maps.arcgis.com/apps/webappviewer/index.html?id=8ecb62c08d934645851d728e3e04e8bb>



Air quality Index

<https://www.airnow.gov/> or
<https://gispub.epa.gov/airnow/>



<https://www.airnow.gov/?city=Norco&state=CA&country=USA>